





SITESOLUTIONS

Highways



Section 1: Roads

| | | |
|--|--|----------------|
|  | Section 1A: Privately Maintained Roads | IDENTIFIED |
|  | Section 1A: Privately Maintained Footpaths | NOT IDENTIFIED |
|  | Section 1A: Privately Maintained Verges | NOT IDENTIFIED |
|  | Section 1B: Traffic Schemes and Orders | IDENTIFIED |

Section 2: Roadworks

| | | |
|--|--------------------------------------|------------|
|  | Section 2A: Traffic Alerts | IDENTIFIED |
|--|--------------------------------------|------------|

Section 3: Rights of Access

| | | |
|--|---|------------|
|  | Section 3A: Existing Rights of Way | |
|  | Section 3B: Proposed or Amended Rights of Way | IDENTIFIED |

The Responsible Authorities for the site are:

London Borough of Ealing

This report is issued for the property described as:
**34-34a, New Broadway
LONDON
W5 2XA**

Report Reference
62173406_1_1

National Grid Reference
517590 180720

Customer Reference
Oxfam Sample Site_HWS

Report Date
18 November 2014

CONTACT DETAILS

If you require assistance please contact our customer services team on:

0844 844 9966

or by email at:
helpdesk@landmark.co.uk



Understanding This Report

This report identifies matters relating to roads, footpaths and public rights of way in the vicinity of the site. The vicinity is defined throughout the report as the site boundary plus a 'buffer' of 200m, which ensures that all data pertinent to the site is reported. For traffic alerts the buffer will be extended to 350m to ensure that potentially impactful roadworks are highlighted.

Section 1: Roads

Section 1a: Roads, Footpaths and Verges

Identifies road, footpath and verge orders in the vicinity of the site; states their adoption status and details who is responsible for their maintenance. The reply to this enquiry is restricted to highways maintainable at the public expense as defined by s.36 of the Highways Act 1980.

Section 1b: Traffic Schemes and Orders

Identifies any road improvement schemes or traffic regulation orders in the vicinity of the site.

Note: In some circumstances road closure orders can be obtained by third parties from Magistrates Courts or can be made by the Secretary of State without involving the Council.

Section 2: Roadworks

Section 2a: Traffic Alerts

Identifies temporary road works in the vicinity of the site and describes the anticipated impact.

Section 3: Rights of Access

Section 3a: Existing Rights of Way

There is a statutory duty for certain local authorities known as surveying authorities to maintain a Definitive Map and statement which records all public rights of way in their surveying area. Not all paths which are open for use by the public are rights of way or maintainable at public expense. Anyone can walk on a public right of way, but there may be restrictions on accessing such paths using other forms of transport.

Section 3b: Proposed or Amended Rights of Way

Details any amendments or proposals to amend Public Rights of Way.

Next Steps:

For help with the report contact our Customer Services Team on 0844 844 9966 or email helpdesk@landmark.co.uk

If you would like any further information regarding adoption status or Rights of Access amendments please contact the relevant responsible authority. The authority's contact details can be found in the Useful Contacts section of this report.

This report uses the most recent local authority and Highways Agency data captured at the date of production.

Section 1a: Roads, Footpaths and Verges

| Road Name | Road Maintenance Status | Footway Maintenance Status | Verge Maintenance Status |
|------------------------------|-------------------------|----------------------------|--------------------------|
| New Broadway, London | Public | Public | None |
| Access to rear, New Broadway | Private | None | None |

Notes

It should be noted that this information relates to the party responsible for maintenance, and makes no statement regarding ownership.



Section 1b: Traffic Schemes and Orders

The following section shows improvement schemes and records listed in Council and Highways Agency records which affect roads in the vicinity of the site.



© Crown Copyright and Database Rights Ordnance Survey 100043397

 Site Boundary

 ID - Schemes in the vicinity

 ID - Schemes at this location

In some circumstances road closure orders can be obtained by third parties from Magistrates Courts or can be made by the Secretary of State without involving the Council.

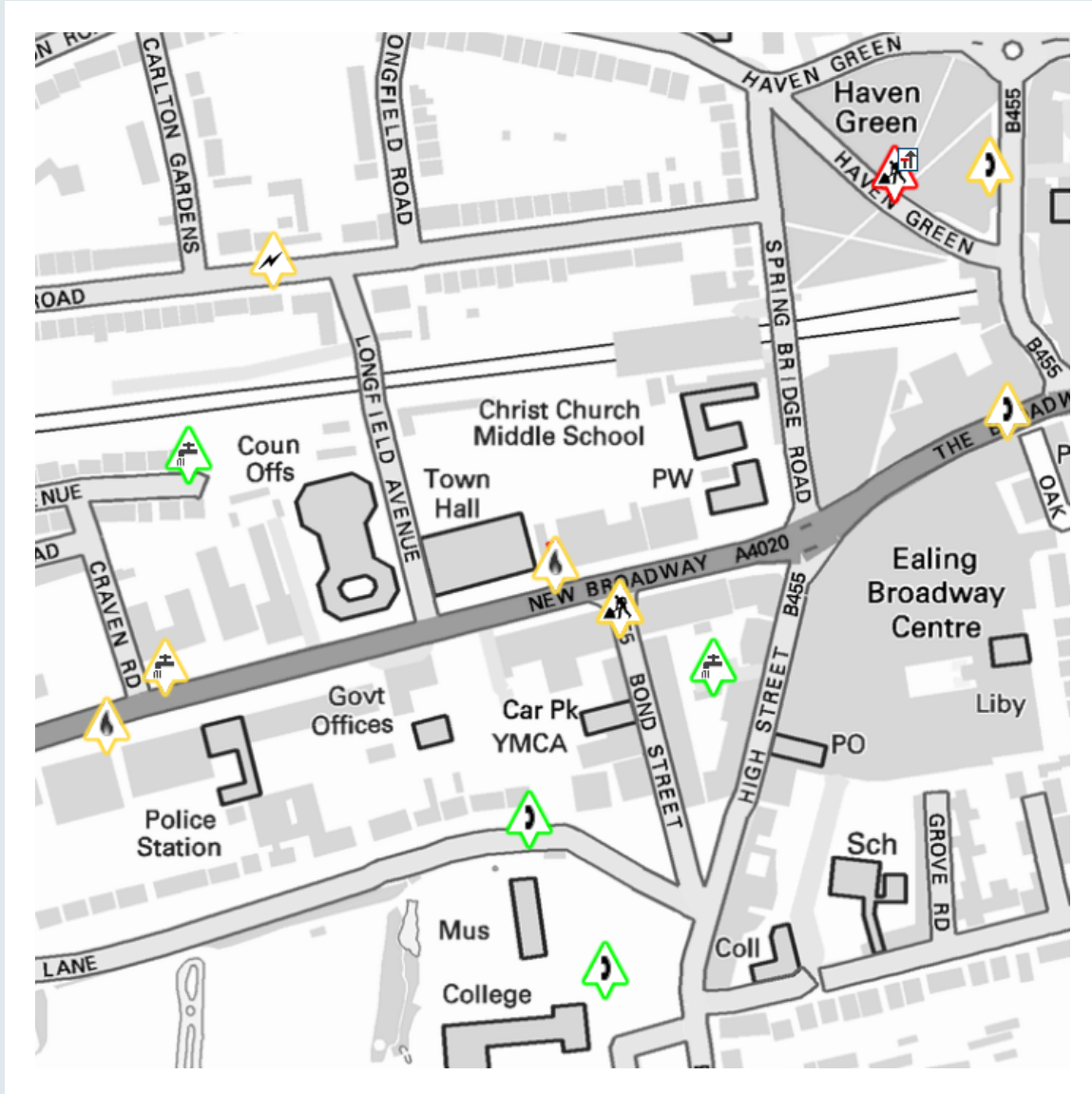
Section 1b: Traffic Schemes and Orders

| ID | Source | Scheme Name | Scheme Type | Proposal | Status | Date |
|----|--------------------------|---|---------------------------------------|--|----------|------------|
| 1 | London Borough of Ealing | London Borough of Ealing (Waiting and Loading Restriction) (Special Parking Area) (Amendment No.386) Order 2010 | Waiting or Loading restrictions | The effect of the order is to modify any time waiting/mon-fr loading restrictions. | Made | 11/02/2010 |
| 2 | London Gazette | London Borough of Ealing (Bus Priority)(Amendment No.26) Traffic Order 2011 | Prohibition of driving | The effect of the order is amend the operation times of the bus lanes. | Made | - |
| 3 | London Gazette | London Borough of Ealing (Waiting and Loading Restriction) (Special Parking Area) (Amendment No.466) Order 2011 | Waiting or Loading restrictions | The general effect of the Order will be to modify waiting restrictions. | Made | - |
| 4 | London Borough of Ealing | London Borough of Ealing (Waiting and Loading Restriction) (Special Parking Area) (Amendment No.) Order 200* | Waiting or Loading restrictions | The general effect of the Waiting Restriction Order would be to change existing loading restrictions to apply at any time in New Broadway, north-west side, between a point opposite the party wall of Nos. 20 and 22 New Broadway and a point 29.50 metres south-west of the north-eastern wall of No. 2 New Broadway. The bus stop markings east of Bond Street would be shortened by 26 metres and replaced with double yellow line waiting restrictions. | Proposed | 23/09/2011 |
| 5 | London Gazette | London Borough of Ealing (Prescribed Routes)(No.*) Traffic Order 201* | Prescribed Route | The general effect of the Order would be to control the movement of traffic into and out of the Dickens Yard sales centre in New Broadway by prohibiting the right turn by vehicles from New Broadway into the sales centre; and compelling vehicles to turn left into New Broadway on exiting the sales centre. | Proposed | - |
| 6 | London Gazette | London Borough of Ealing (Raised Table in New Broadway) 2013 | Traffic Calming works e.g. Road Humps | To introduce a raised table (with a height of approximately 50 mm) in New Broadway from No. 18 New Broadway to No. 28 New Broadway - an approximate total length of 35 metres (including two ramps of 3 metres in length). | Proposed | - |
| 7 | London Gazette | London Borough of Ealing (Pedestrian Crossing on New Broadway, London) 2014 | Pedestrian crossings | To replace the puffin pedestrian crossing in New Broadway outside Nos. 77 and 79 with a signalled pedestrian crossing facility with countdown to a point approximately 10 metres east of Longfield Avenue. The relocated pedestrian crossing controlled area would extend about 16 metres either side of the crossing. | Proposed | - |
| 8 | London Borough of Ealing | London Borough of Ealing (Prescribed Routes)(No.131) Traffic Order 2014 | Prescribed Route | The general effect of the Prescribed Route Order would be to close the service road fronting Nos. 71 to 81 New Broadway to all vehicular traffic. The area would be paved to provide a wider footway with a lay by to be constructed between Nos. 71 and 79 New Broadway to accommodate the motorcycle parking area and the pay and display parking currently located in the service road. | Made | - |
| 9 | London Borough of Ealing | London Borough of Ealing (Waiting and Loading Restriction) (Special Parking Area) (Amendment No.628) Order 2014 | Waiting or Loading restrictions | The general effect of the Waiting Restriction Order would be to relocate the solo motor cycle parking area from the service road to the lay. | Made | - |
| 10 | London Borough of Ealing | London Borough of Ealing (Parking Places)(Pay and Display) (No.1, 2001)(Amendment No.7) Order 2014 | Waiting or Loading restrictions | The general effect of the Parking Place Order would be to relocate the pay and display parking place from the service road to the lay by (fronting Nos. 71 to 81 New Broadway). | Made | - |









Section 2a: Traffic Alerts

The following section shows roadworks scheduled to take place in the next six months. It shows the types of work planned, the traffic management plan and the potential severity of the delay.










© Crown Copyright and Database Rights Ordnance Survey 100043397

| | |
|--|---|
| <p> Site boundary</p> | <p>Traffic alerts:</p> <p> Delays Likely</p> <p> Delays Possible</p> <p> Delays Unlikely</p> <p> Details not supplied</p> <p> Works Planned</p> |
|--|---|

The information is from a live feed and is correct as of the date of publication. The visible mapping area has been searched.

Section 2a: Traffic Alerts


















Alerts listed by distance from the centre of the site.

| Alert | Description | Impact | Status | Start Date | End Date |
|---|---|--------------------------------|---------------|-------------|-------------|
|  | New Broadway, Ealing, Ealing | Medium impact, delays possible | Planned works | 27 Nov 2014 | 03 Dec 2014 |
|  | B455 Bond Street, Ealing, Ealing | Medium impact, delays possible | Current works | 12 Nov 2014 | 18 Nov 2014 |
|  | Sandringham Mews, Ealing, Ealing | Low impact, delays unlikely | Current works | 12 Nov 2014 | 18 Nov 2014 |
|  | Mattock Lane, Ealing, Ealing | Low impact, delays unlikely | Current works | 18 Nov 2014 | 20 Nov 2014 |
|  | Craven Avenue, Ealing, Ealing | Low impact, delays unlikely | Current works | 17 Nov 2014 | 19 Nov 2014 |
|  | Gordon Road, Ealing, Ealing | Medium impact, delays possible | Planned works | 25 Nov 2014 | 03 Dec 2014 |
|  | Uxbridge Road, Ealing, Ealing | Medium impact, delays possible | Planned works | 28 Nov 2014 | 03 Dec 2014 |
|  | Footpath Running Between Mattock Lane And The Green In Ealing Green, Ealing, Ealing | Low impact, delays unlikely | Current works | 18 Nov 2014 | 20 Nov 2014 |
|  | B455 The Broadway, Ealing, Ealing | Medium impact, delays possible | Planned works | 20 Nov 2014 | 24 Nov 2014 |
|  | B455 Haven Green, Ealing, Ealing | High impact, delays likely | Current works | 27 May 2014 | 20 Feb 2015 |
|  | Uxbridge Road, Ealing, Ealing | Medium impact, delays possible | Planned works | 01 Dec 2014 | 12 Dec 2014 |
|  | B455 Haven Green, Ealing, Ealing | Medium impact, delays possible | Planned works | 24 Nov 2014 | 26 Nov 2014 |
|  | B455 Haven Green, Ealing, Ealing | Medium impact, delays possible | Planned works | 24 Nov 2014 | 26 Nov 2014 |









Section 2a: Traffic Alerts

Alerts listed by distance from the centre of the site.

Types of work

| | | | | | |
|---|---|---|---|---|---|
|  |  |  |  |  |  |
| Electricity Works | Gas Works | Local Authority Works | Telecoms Works | Water/Sewage Works | Alert / Live Incident |
|  |  |  |  |  |  |
| Skip | No Works Information | Parking Suspended | Mobile Display Board | Building Materials | Diversion |
|  |  |  |  |  | |
| Scaffolding | Alert / Live Incident | Road Closure | Network Rail Work | Tram Works | |

Traffic Management

| | | | | | | | |
|---|---|---|---|---|--|---|---|
|  |  |  |  |  |  |  |  |
| Planned Work | Road Closure | Lane Closure | Traffic Lights | Stop/Go Boards | Give and Take | Priority Works | Contra-flow |



Section 3a: Existing Rights of Way

The following section shows the existing public footpaths, bridleways and byways identified on Ordnance Survey 1:25,000 scale Mapping. Any subsequent amendments to these rights of way will be highlighted in Section 3b.



© Crown Copyright and Database Rights Ordnance Survey 100044137.

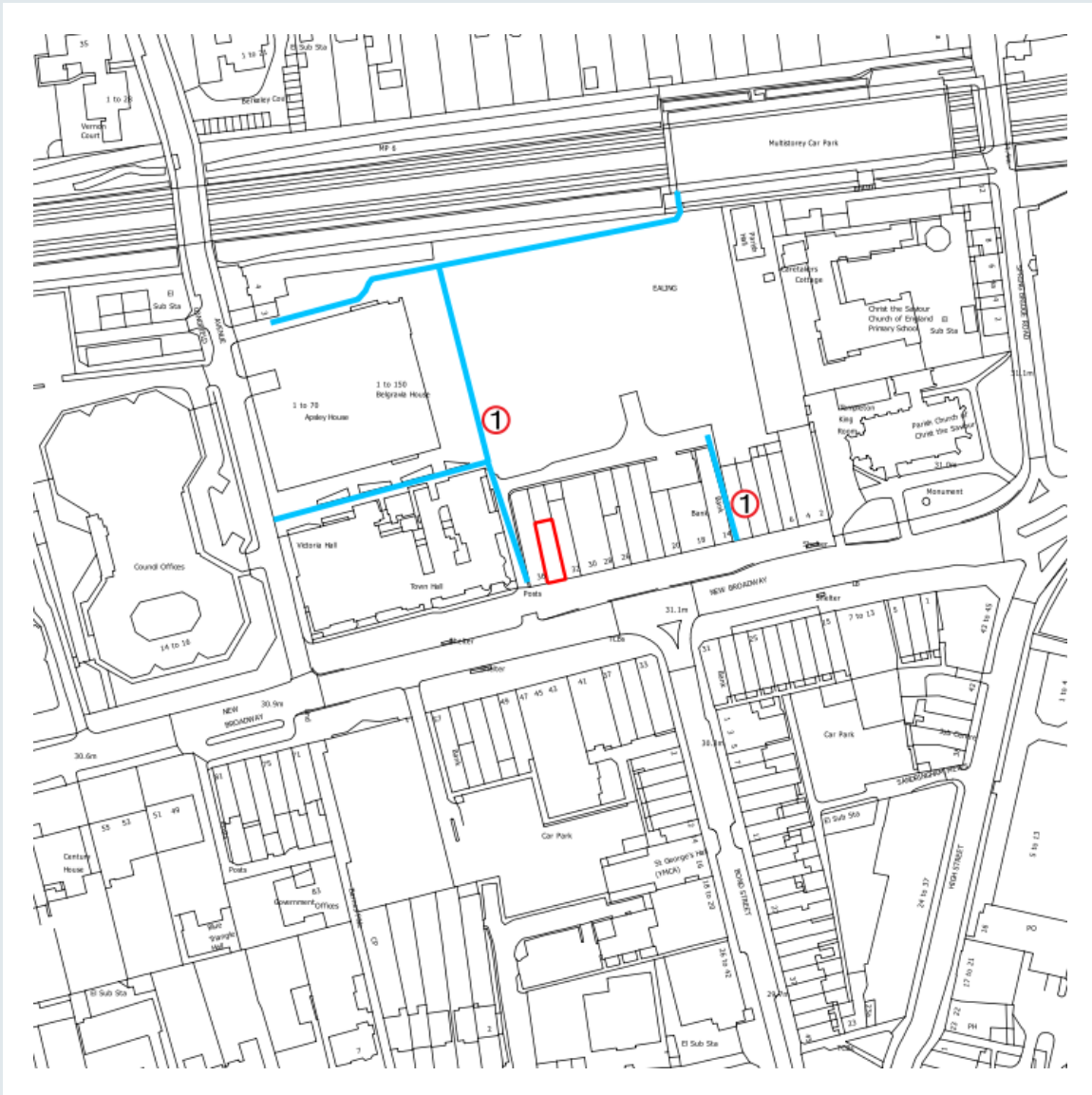
| | | |
|---|---|---|
| <ul style="list-style-type: none"> ■ Site Boundary ○ Search Buffer | <p>Public Rights of way (Rights of way are not shown on maps of Scotland)</p> <ul style="list-style-type: none"> --- Footpath --- Bridleway +++ Byway open to all traffic +++ Road used as a public path <p>The representation on this map of any other road, track or path is no evidence of the existence of a right of way. Full list of symbols is shown in the User Guide.</p> <p>Other Public Access</p> <ul style="list-style-type: none"> ●●● Other routes with public access <p>The exact nature of the rights on these routes and the existence of any restrictions may be checked with the local highway authority. Alignments are based on the best information available.</p> | <ul style="list-style-type: none"> ◆◆◆ National trail or Recreational path --- Permitted Bridleway --- Permitted Footpath <p>Paths and bridleways along which landowners have permitted public use but which are not rights of way. The agreements may be withdrawn.</p> <ul style="list-style-type: none"> U U Permitted Bridleway coincident with a right of way. ●● Selected cycle route off and on road. |
|---|---|---|

It should be noted that while a route may not show on the Definitive Map, it is not conclusive evidence that a right of way does not exist.



Section 3b: Proposed or Amended Rights of Way

The following section reveals any amendments or proposals to amend Public Rights of Way, including (but not limited to) public path orders, map modification orders, diversions, extinguishments or deemed dedications as highway land.



© Crown Copyright and Database Rights Ordnance Survey 100043397

 Site Boundary

 ID - Schemes in the vicinity

 Route

Section 3b: Proposed or Amended Rights of Way

| ID | Section | Act | Status | Proposal | Date |
|----|---|--|-----------|---|------------|
| 1 | Extinguishment of Public Rights of Way over land held for planning purposes | Town and Country Planning Act (as Amended by the Planning & Compensation Act 1991) | Confirmed | The Ealing Public Path Extinguishment (Dickens Yard) Order 2008 | 30/06/2009 |

Useful Contacts

Ealing Council
Perceval House
14/16 Uxbridge Road
Ealing
W5 2HL

T: 020 8825 5000

E: highwaysenviroinfo@ealing.gov.uk

If you require assistance please
contact our customer services team
on:

0844 844 9966

or by email at:
helpdesk@landmark.co.uk

Landmark Information Group
Imperium
Imperial Way
Reading
Berkshire
RG2 0TD

 argyllenvironmental.co.uk

Useful Information

Terms and Conditions

Full Terms and Conditions can be found on the following links:

Argyll Environmental Ltd:

<http://www.landmarkinfo.co.uk/Terms/Show/490>

OneSearch Data:

<http://www.landmarkinfo.co.uk/Terms/Show/519>

If you experience difficulties accessing our Terms and Conditions, please copy and paste the link directly into your browser, you will then be able to access our Terms and Conditions from there. Should you still experience difficulties, please telephone our Customer Service Team on 0844 844 9966.

Copyright Statement

The data supplied for this Highways report falls under the following copyrights: © Landmark Information Group and/or its Data Suppliers 2014; Contains Ordnance Survey Data. Ordnance Survey Licence number 100044137 and 100043397. Crown Copyright and Database Right 2014. Roadworks and incidents information ('Traffic Alerts') provided by ELGIN www.elgin.org.uk. Roadworks Information Database Right copyright © ELGIN. Roadworks Information may contain NTIS Traffic Data copyright © Highways Agency. Roadworks Information may contain TfL Transport Data copyright © Transport for London. Roadworks and incidents information is provided for information only and neither the highway authority providing the data nor ELGIN accepts any responsibility for any loss or damage caused as a result of using the information. Whilst every care has been taken in the compilation of the information, ELGIN disclaims any warranty or representation, express or implied about its content, accuracy, completeness or appropriateness for a particular purpose.

£10 Million Professional Indemnity Cover

The data in this search is covered by a £10 Million Professional Indemnity Cover policy arranged by Zurich Insurance plc, and applies to all searches. This policy is invoked in the unlikely event that we provide you with any negligent advice or service which you have paid for which results in you suffering a direct financial loss; loss is defined as a diminution in value of your property arising from the direct result of our negligence in providing incorrect information and/or omitting information from the search data provided in this report. Our dataset is triple quality assured to ensure the most accurate, timely and up-to-date response is being supplied, and this policy is in place to give peace of mind to those depending on the data throughout the transaction.

Powered by:



Important Consumer Protection Information

This search has been produced by Argyll Environmental Ltd, Lees House 21-23 Dyke Road, Brighton, BN1 3FE.

Tel: 0845 458 5250

Fax: 08456 458 5260

Email: orders@argyllenviro.com

Argyll Environmental Ltd is registered with the Property Codes Compliance Board (PCCB) as a subscriber to the Search Code. The PCCB independently monitors how registered firms maintain compliance with the Code.

The Search Code:

- Provides protection for homebuyers, sellers, estate agents, conveyancers and mortgage lenders who rely on the information included in property search reports undertaken by subscribers on residential and commercial property within the United Kingdom.
- Sets out minimum standards which firms compiling and selling search reports have to meet.
- Promotes the best practice and quality standards within the industry for the benefit of consumers and property professionals.
- Enables consumers and property professionals to have confidence in firms which subscribe to the code, their products and services.

By giving you this information, the search firm is confirming that they keep to the principles of the Code. This provides important protection for you.

The Code's core principles

Firms which subscribe to the Search Code will:

- Display the Search Code logo prominently on their search reports.
- Act with integrity and carry out work with due skill, care and diligence.
- At all times maintain adequate and appropriate insurance to protect consumers.
- Conduct business in an honest, fair and professional manner.
- Handle complaints speedily and fairly.
- Ensure that products and services comply with industry registration rules and standards and relevant laws.
- Monitor their compliance with the Code.

Complaints

If you have a query or complaint about your search, you should raise it directly with the search firm, and if appropriate ask for any complaint to be considered under their formal internal complaints procedure. If you remain dissatisfied with the firm's final response, after your complaint has been formally considered, or if the firm has exceeded the response timescales, you may refer your complaint for consideration under The Property Ombudsman scheme (TPOs). The Ombudsman can award compensation of up to £5,000 to you if he finds that you have suffered actual loss as a result of your search provider failing to keep to the Code.

Please note that all queries or complaints regarding your search should be directed to your search provider in the first instance, not to TPOs or to the PCCB.

TPOs Contact Details:

The Property Ombudsman scheme
Milford House
43-55 Milford Street
Salisbury
Wiltshire SP1 2BP

Tel: 01722 333306

Fax: 01722 332296

Email: admin@tpos.co.uk

You can get more information about the PCCB from www.propertycodes.org.uk.

PLEASE ASK YOUR SEARCH PROVIDER IF YOU WOULD LIKE A COPY OF THE SEARCH CODE

Complaints Procedure

If you want to make a complaint, we will:

- Acknowledge it within 5 working days of receipt.
- Normally deal with it fully and provide a final response, in writing, within 20 working days of receipt.
- Keep you informed by letter, telephone or e-mail, as you prefer, if we need more time.
- Provide a final response, in writing, at the latest within 40 working days of receipt.
- Liaise, at your request, with anyone acting formally on your behalf.

Complaints should be sent to:

Legal Director
Argyll Environmental Ltd
Lees House
21-23 Dyke road
Brighton
BN1 3FE

Tel: 0845 458 5250
Email: orders@argyllenvironmental.com

If you are not satisfied with our final response, or if we exceed the response timescales, you may refer the complaint to The Property Ombudsman Scheme (TPOs):

Tel: 01722 333306
Email: admin@tpos.co.uk

We will co-operate fully with the Ombudsman during an investigation and comply with his final decision.